



# BEAR CREEK SERVICES, LLC

GEOGRAPHIC INFORMATION SYSTEMS (GIS) MAPPING

Your Trusted Advisors [www.bearcreekservices.net](http://www.bearcreekservices.net)

## Our Mission

*Our mission is to manage your projects like they are our own, using our combined experiences and knowledge base to deliver solutions leading to your success.*

## Our Philosophy

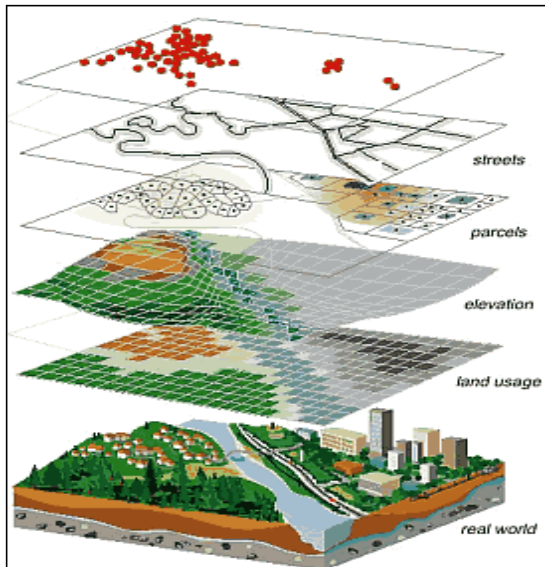
Bear Creek's business philosophy is one of building long-term trust and understanding with you and your company in order to better serve your needs. Our people have extensive backgrounds in the employ of companies just like you.

We at Bear Creek believe that effective cost and time management blended with a practical approach to our services can be better achieved by a company whom you trust and who understands your corporate philosophy.

Let Bear Creek be—YOUR TRUSTED ADVISORS.

## Company Profile

Bear Creek has offered vacuum trucks, frac tanks, and commercial fluid disposal since 2001 and expanded into environmental consulting in 2005. Engineering was added in 2006 with the merger of Bear Creek and McGinnis Industries, which has provided consulting petroleum engineering and wellsite supervision since 1990. GIS services division was created in 2008 to provide geospatial services and solutions. Our combined expertise



### Locations:

Bear Creek is based in **Shreveport, Louisiana**, and can conduct GIS services in Texas, Arkansas, Oklahoma, and Mississippi.

#### PLEASE CONTACT:

**Xingwen Chen, PhD**

Director of GIS Services

[xchen@bearcreekservices.net](mailto:xchen@bearcreekservices.net)

**Scott Wilhite**

Vice President Business Development

[swilhite@bearcreekservices.net](mailto:swilhite@bearcreekservices.net)

**P.O. Box 6687**

**Shreveport, LA 71136**

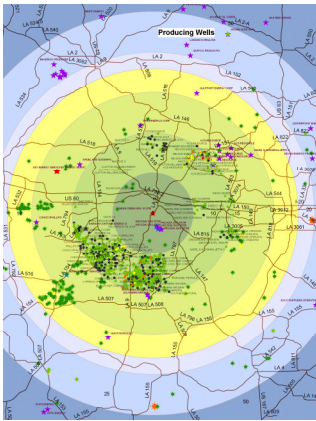
**318-550-0358**

**[www.bearcreekservices.net](http://www.bearcreekservices.net)**

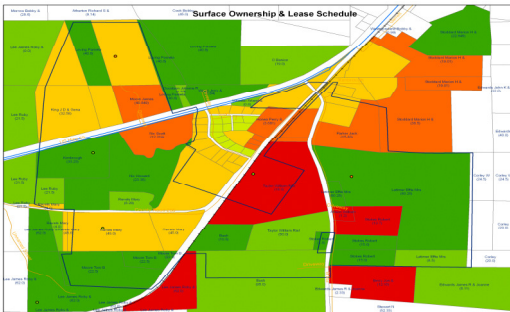
## Meet Your Trusted Advisors

Bear Creek's GIS Services Division is your one-stop geospatial and Geographic Information System (GIS) consultant in the Ark-La-Tex region.

Our professional staff offers a full range of GIS services include spatial data acquisition & management, topographic mapping, land/lease mapping, , spatial analysis for marketing & client development, productivity profiling, and customized application development for standalone and web based information solutions.



**Bear Creek knows how things are done in our own backyard. Our combined experience working with oil/gas clients gives us the ability to achieve your outcomes quickly and effectively.**



## Bear Creek's GIS Services Include



### Topographic Mapping

- High quality topographic/well location mapping
- Surface ownership boundaries and lease scheduling
- Pipeline mapping & reporting
- GPS data collection
- Company wide GIS data management & enterprise solutions
- Oil & water spill, contamination delineation



### Spatial Analysis

- Oil and gas well production geospatial analysis
- Customer base analysis & optimization for targeted marketing efforts
- Opportunity analysis to find the best location for your business or services
- Statistical analysis in 3D



### Applications Development

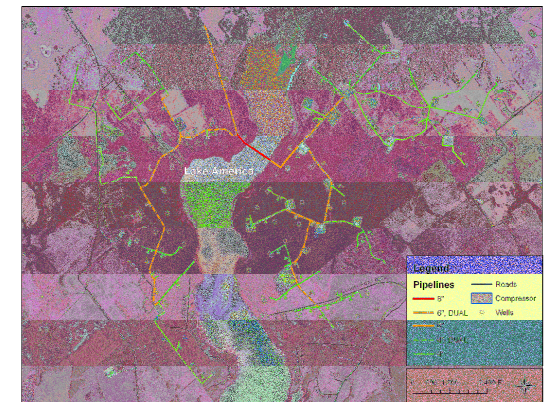
- Web GIS applications to visualize your business information wherever you go
- Web GIS data and application hosting for your own data & analysis tools
- Standalone GIS tools, extension, & applications development
- Microsoft Office suite customizations & development

## Bear Creek , Your One-Stop GIS Services Provider

Our mission is to assist you with your business decisions by providing you with the best geospatial solutions through our cutting edge GIS capabilities and more than 20 years of experience. We strive to make your satisfaction our first and foremost goal in every step of your project.

We are committed to providing you with the most efficient and cost-effective geospatial solutions. We are proud to be your Trusted Advisors.

**Bear Creek will get you where you want to go.**



**BEAR CREEK SERVICES, LLC**

GEOGRAPHIC INFORMATION SYSTEMS (GIS) MAPPING  
877.514.8568 www.bearcreekservices.net

For more information, contact:  
Xingwen Chen  
Director of GIS  
318.550.0358 office  
xchen@bearcreekservices.net